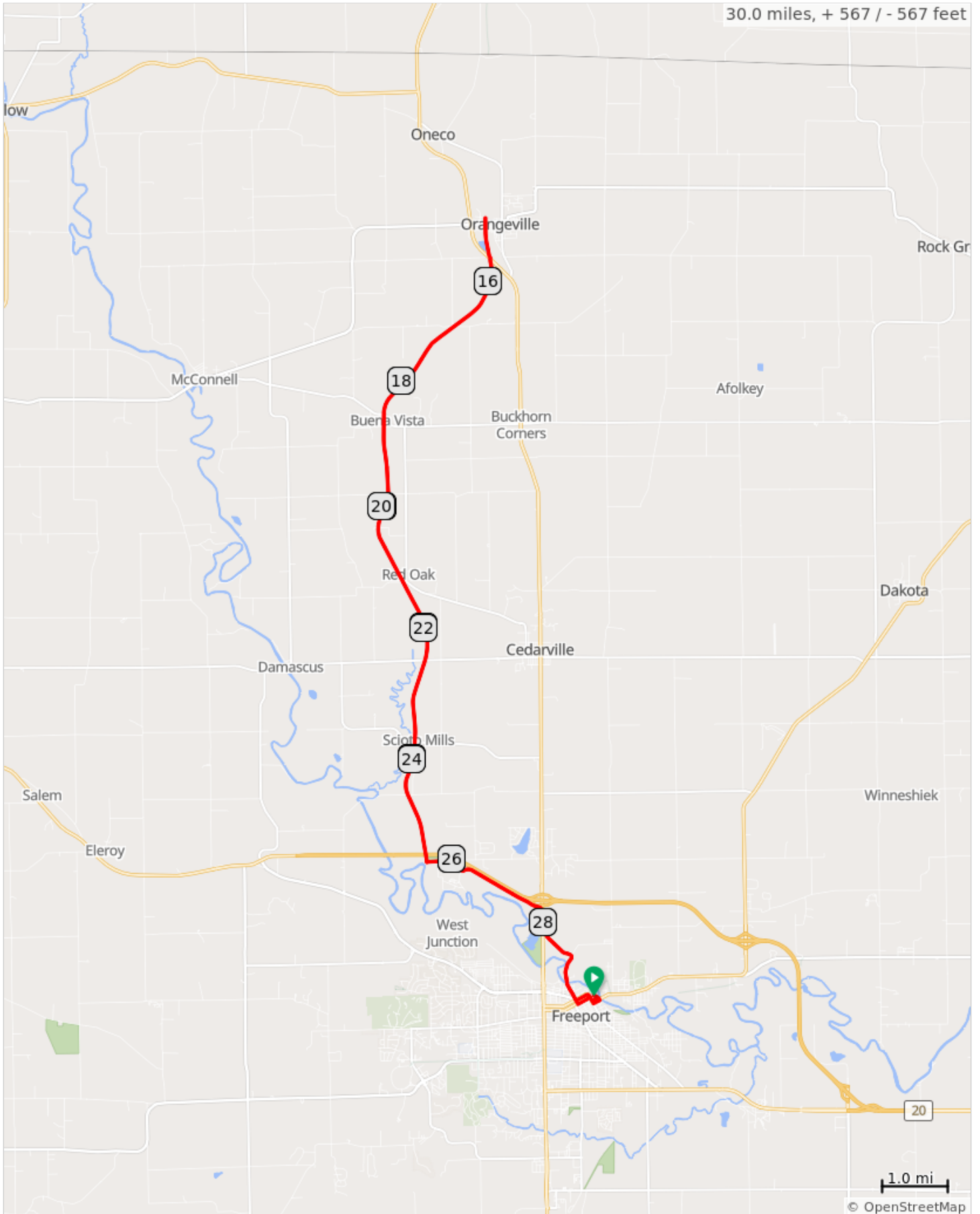





























2023 TAC 30 Trail



2023 TAC 30 Trail

Dist	Type	Note
0.0		Start of route
0.1		R onto E Stephenson St
0.2		R onto N Adams Ave
0.4		N Adams Ave turns slightly L and becomes E Clark St
0.6		R onto N Van Buren Ave
2.1		Sharp L toward N Riverside Dr
2.2		Continue onto N Riverside Dr
2.3		R onto Jane Addams Trail
4.0		R onto Heine Rd
4.2		Continue onto Fairview Rd
4.4		Continue onto Jane Addams Trail
15.0		Rest stop is at the Orangeville trail headR onto Jane Addams Trail for the rest stop. Also, near the trail is a gas station, and across the street is Mau's Tavern for food and beverage. From here you will retrace the route back to Freeport.
25.6		Continue onto Fairview Rd
25.8		Continue onto Heine Rd
26.0		L onto Jane Addams Trail
27.7		L onto N Riverside Dr
27.9		Sharp R toward N Van Buren Rd
28.2		Continue onto N Van Buren Rd
29.5		L onto W Douglas St
29.7		R onto N Adams Ave
29.7		L onto E Exchange St
29.8		E Exchange St turns slightly R and becomes N Liberty St
29.8		L onto E Stephenson St
29.9		L
30.0		R
30.0		L
30.0		End of route

30.0 miles. +567/-567 feet